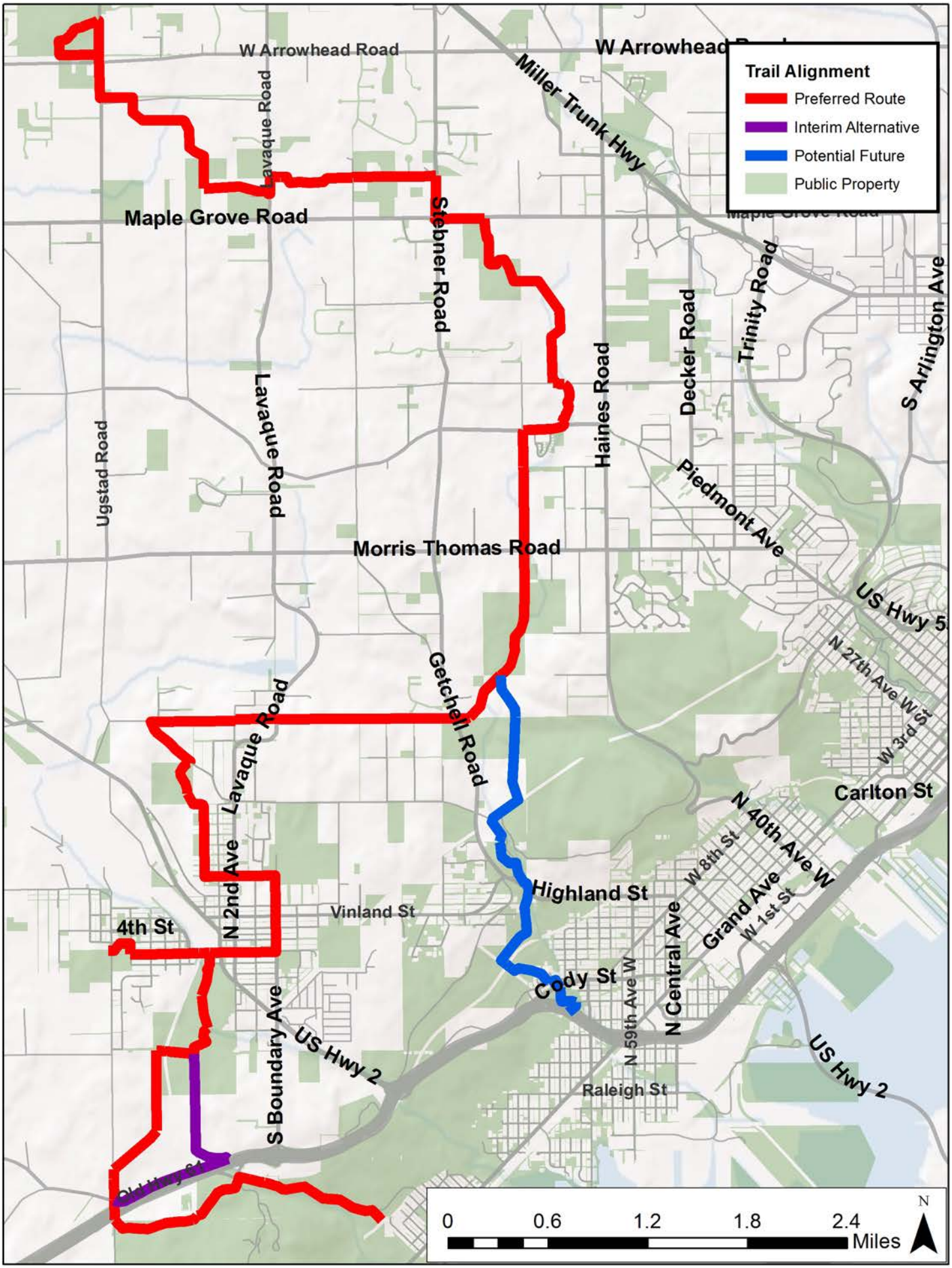
Trail Alignment
Preferred Route
Interim Alternative
Potential Future
Public Property
W Arrowhead Road
W Arrowhead Road
Miller Trunk Hwy
Lavaque Road
Maple Grove Road
Stebner Road
Haines Road
Decker Road
Trinity Road
S Arlington Ave
Ugstad Road
Lavaque Road
Piedmont Ave
Morris Thomas Road
US Hwy 5
N 27th Ave W
W 3rd St
Getchell Road
Lavaque Road
Carlton St
N 40th Ave W
W 8th St
Highland St
Grand Ave
W 1st St
N 2nd Ave
Vinland St
4th St
Cody St
N Central Ave
N 59th Ave W
S Boundary Ave
US Hwy 2
US Hwy 2
Raleigh St
Old Hwy 91
0
0.6
1.2
1.8
2.4
Miles
N

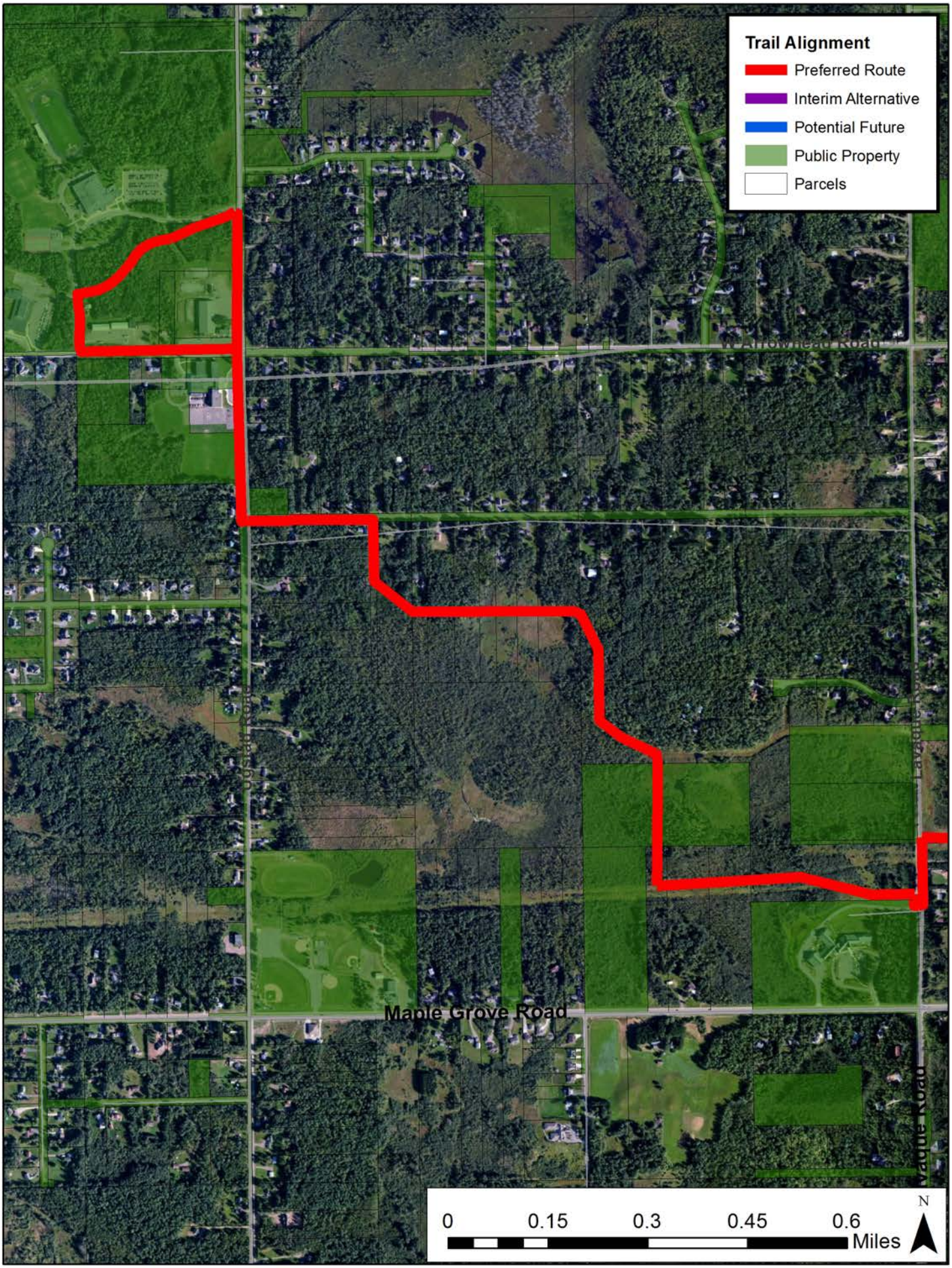
Trail Alignment
Preferred Route
Interim Alternative
Potential Future
Public Property
Parcels
Maple Grove Road
0
0.15
0.3
0.45
0.6
Miles
N

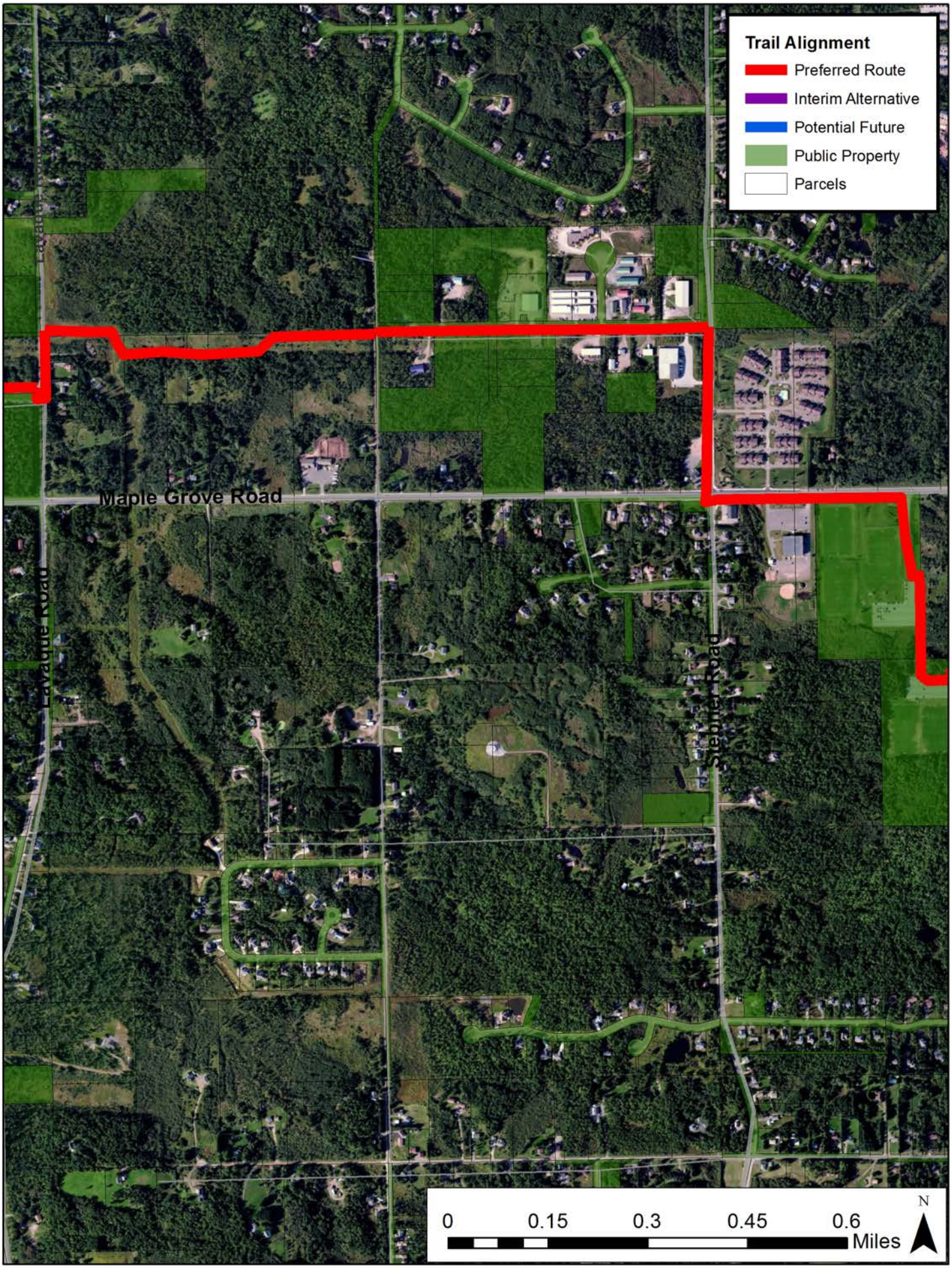
Trail Alignment
Preferred Route
Interim Alternative
Potential Future
Public Property
Parcels
Maple Grove Road
Lavaque Road
St Louis Road
0
0.15
0.3
0.45
0.6
Miles
N

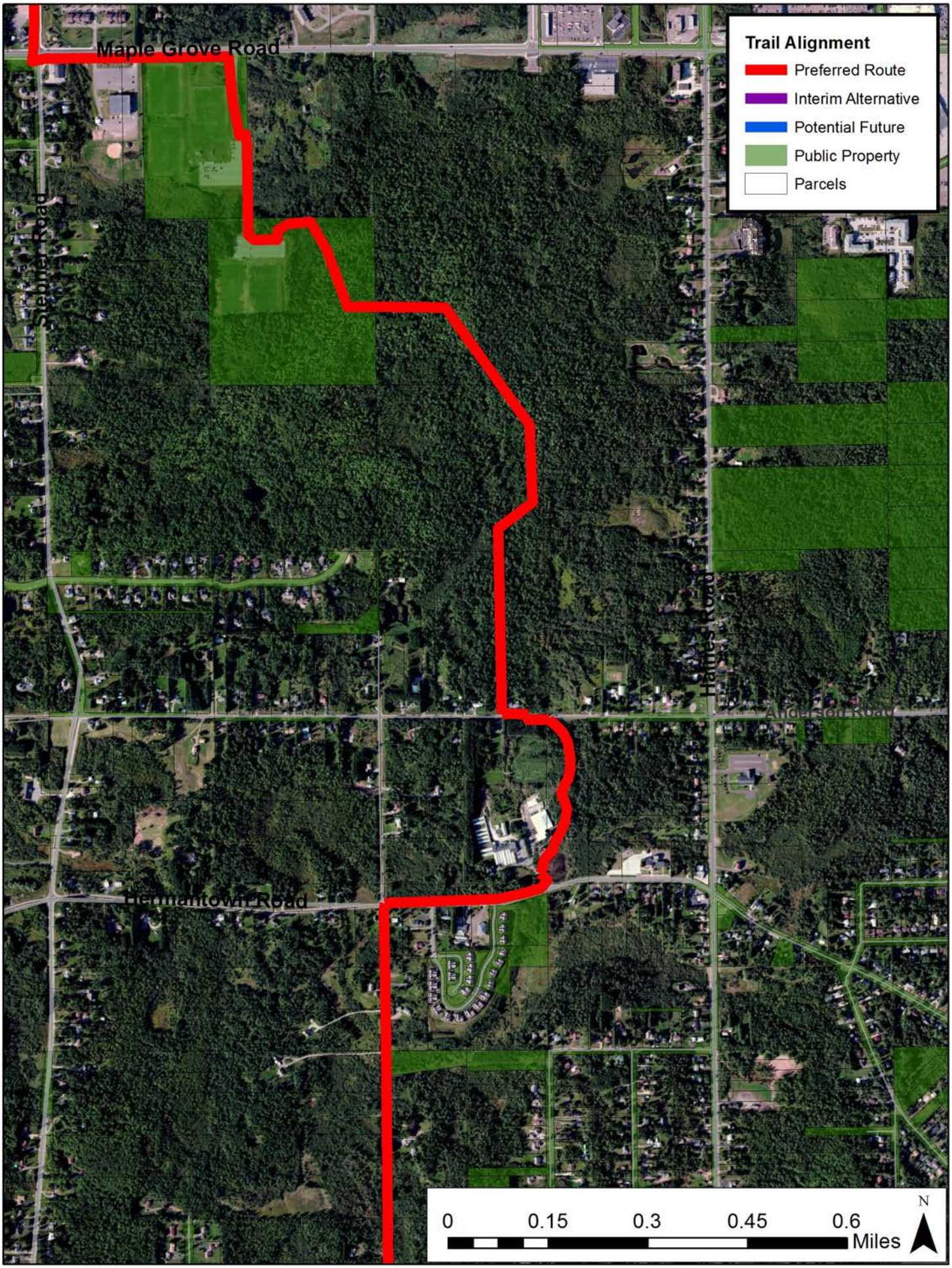
Trail Alignment
Preferred Route
Interim Alternative
Potential Future
Public Property
Parcels
Maple Grove Road
Stebner Road
Haines Road
Anderson Road
Hermantown Road
0
0.15
0.3
0.45
0.6
Miles
N

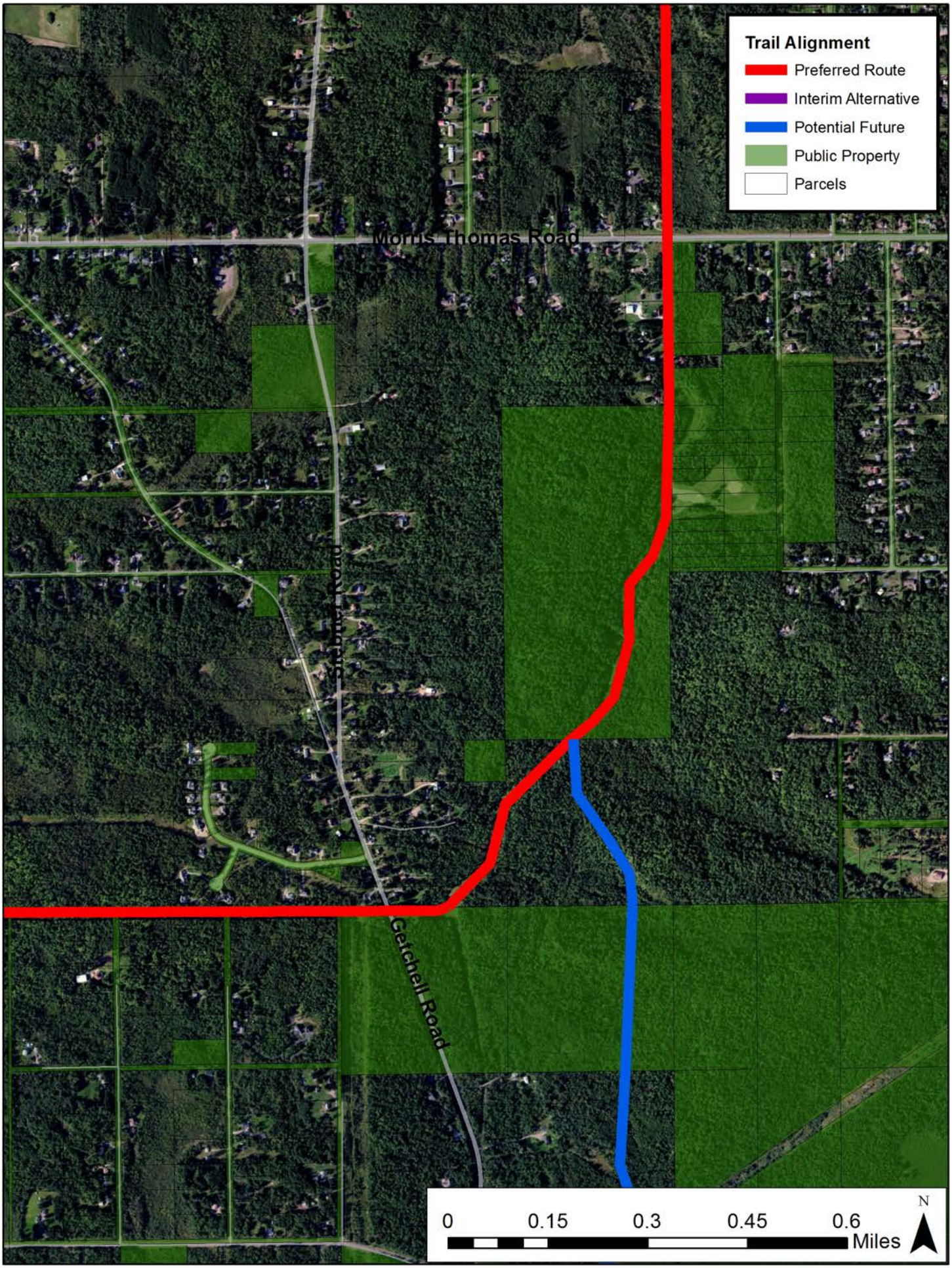
Trail Alignment
Preferred Route
Interim Alternative
Potential Future
Public Property
Parcels
Morris Thomas Road
Getchell Road
0
0.15
0.3
0.45
0.6
Miles
N

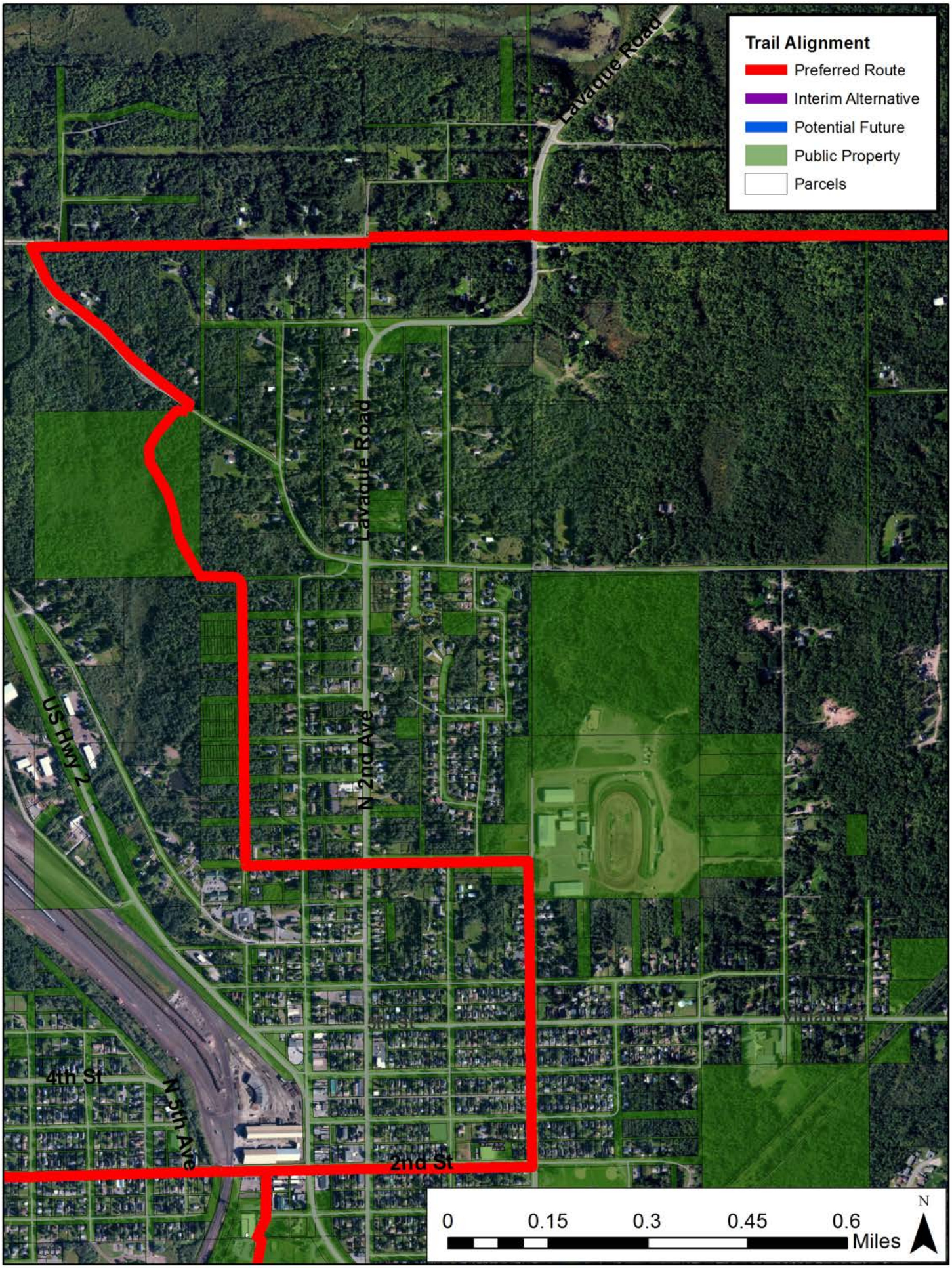
Trail Alignment
Preferred Route
Interim Alternative
Potential Future
Public Property
Parcels
LaVaque Road
LaVaque Road
N 2nd Ave
US Hwy 2
4th St
N 5th Ave
2nd St
0
0.15
0.3
0.45
0.6
Miles
N

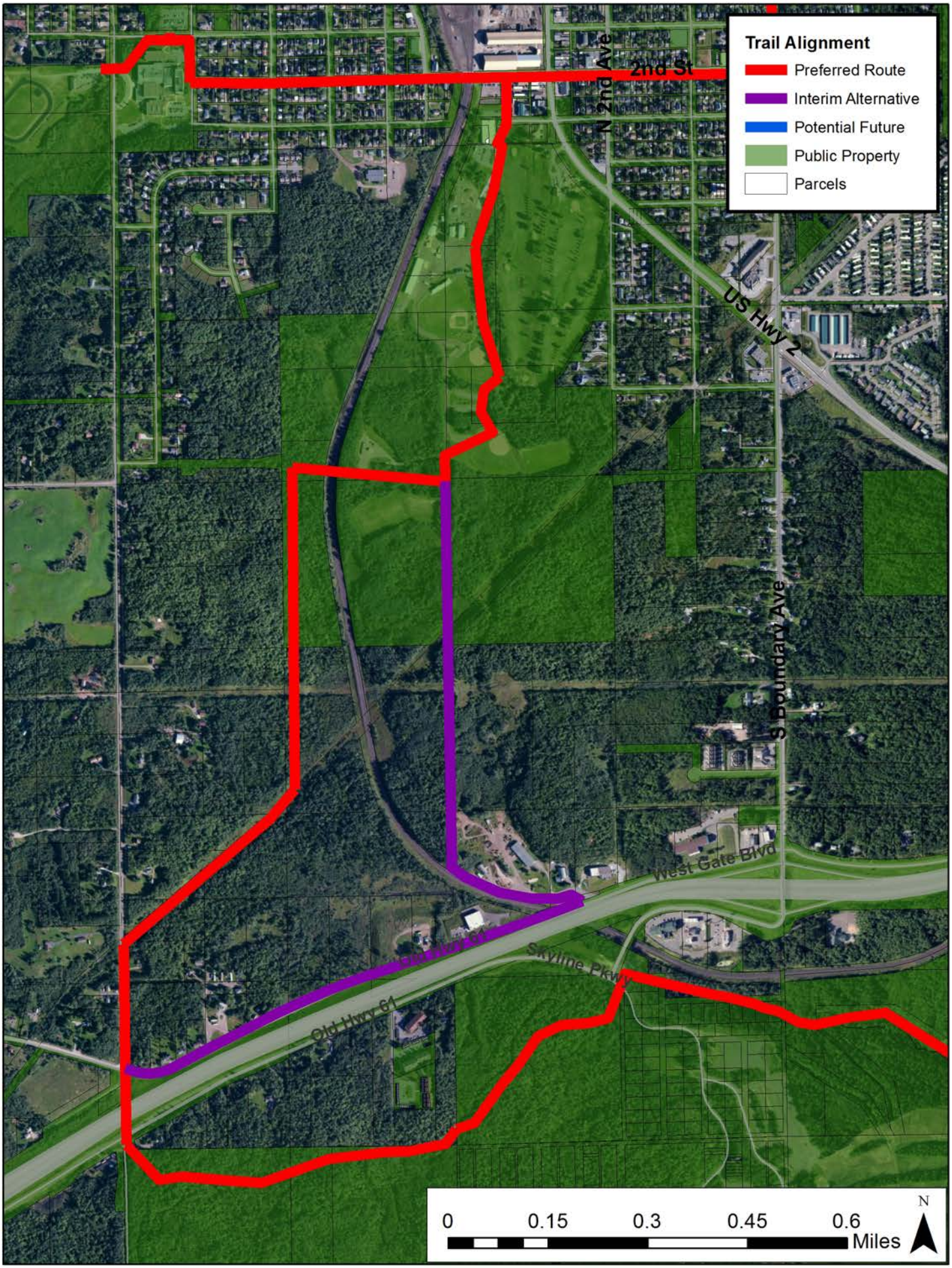
Trail Alignment
Preferred Route
Interim Alternative
Potential Future
Public Property
Parcels
2nd St
N 2nd Ave
US Hwy 2
S Boundary Ave
West Gate Blvd
Skyline Pkwy
Old Hwy 61
0
0.15
0.3
0.45
0.6
Miles
N

Trail Alignment
Preferred Route
Interim Alternative
Potential Future
Public Property
Parcels
US Hwy 2
I-35 Ramp
I-35 Ramp
S Boundary Ave
West Gate Blvd
Grand Ave
0
0.15
0.3
0.45
0.6
Miles
N

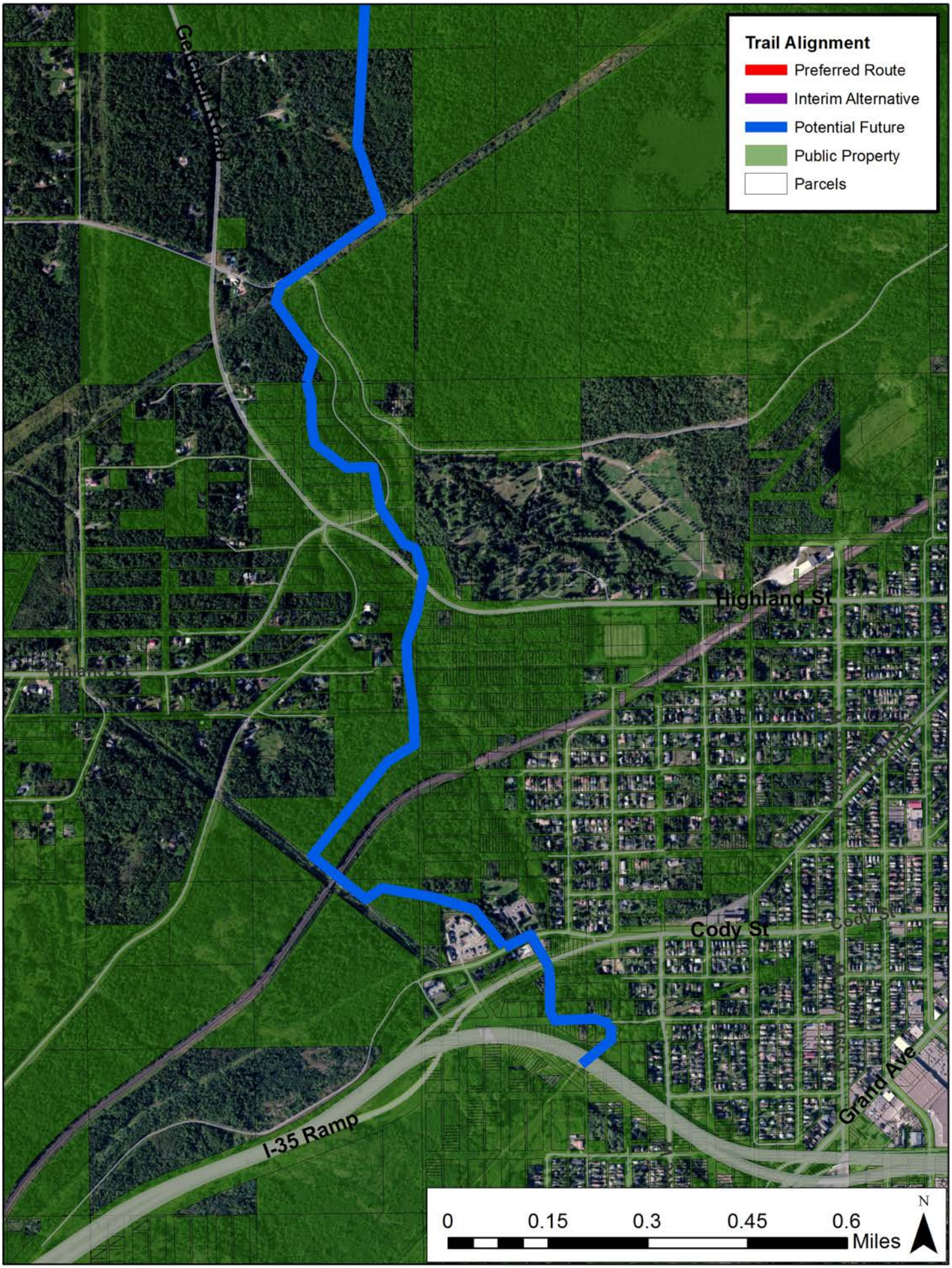
Trail Alignment
Preferred Route
Interim Alternative
Potential Future
Public Property
Parcels
Highland St
Cody St
Grand Ave
I-35 Ramp
0
0.15
0.3
0.45
0.6
Miles
N